






































INDIAN RIVER COUNTY ZONING LEGEND

Zoning

	A-1	<i>Agricultural-1 District (up to 1 unit/5 acres)</i>
	A-2	<i>Agricultural-2 District (up to 1 unit/10 acres)</i>
	A-3	<i>Agricultural-3 District (up to 1 unit/20 acres)</i>
	AIR-1	<i>Airfield/Residential District</i>
	CG	<i>General Commercial District</i>
	CH	<i>Heavy Commercial District</i>
	CL	<i>Limited Commercial District</i>
	CN	<i>Neighborhood Commercial District</i>
	CON-1	<i>Public Lands Conservation District (Zero (0) Density)</i>
	CON-2	<i>Estuarine Wetlands Conservation District (up to 1 unit/40 acres)</i>
	CON-3	<i>St. Sebastian River Xeric Scrub Conservation District (up to 1 unit/2.5 acres)</i>
	CRVP	<i>Commercial Recreational Vehicle Park District (up to 14 units/acre)</i>
	IG	<i>General Industrial District</i>
	IL	<i>Light Industrial District</i>
	MED	<i>Medical District</i>
	MUNI	<i>Incorporated Municipality</i>
	OCR	<i>Office, Commercial, & Residential District</i>
	PD	<i>Planned Development District</i>
	PDMXD	<i>Planned Development Mixed Use District</i>
	PDTND	<i>Planned Development Traditional Neighborhood Design</i>
	PRO	<i>Professional Office District</i>
	R-BCID	<i>Blue Cypress Improvement District (up to 10 units/acre)</i>
	RFD	<i>Rural Fringe Development District (up to 1 unit/2.5 acres)</i>
	RM-3	<i>Multiple-Family Residential District (up to 3 units/acre)</i>
	RM-4	<i>Multiple-Family Residential District (up to 4 units/acre)</i>
	RM-6	<i>Multiple-Family Residential District (up to 6 units/acre)</i>
	RM-8	<i>Multiple-Family Residential District (up to 8 units/acre)</i>
	RM-10	<i>Multiple-Family Residential District (up to 10 units/acre)</i>
	RM-10 ex	<i>FLUE Policy 10.4 allowed L-1 designation (exception to Zoning Ordinance)</i>
	RMH-6	<i>Mobile Home Residential District (up to 6 units/acre)</i>
	RMH-8	<i>Mobile Home Residential District (up to 8 units/acre)</i>
	RS-1	<i>Single-Family Residential District (up to 1 unit/acre)</i>
	RS-2	<i>Single-Family Residential District (up to 2 unit/acre)</i>
	RS-3	<i>Single-Family Residential District (up to 3 unit/acre)</i>
	RS-6	<i>Single-Family Residential District (up to 6 unit/acre)</i>
	RT-6	<i>Two-Family Residential District (up to 6 units/acre)</i>
	Rose-4	<i>Roseland Residential District (up to 4 units/acre)</i>