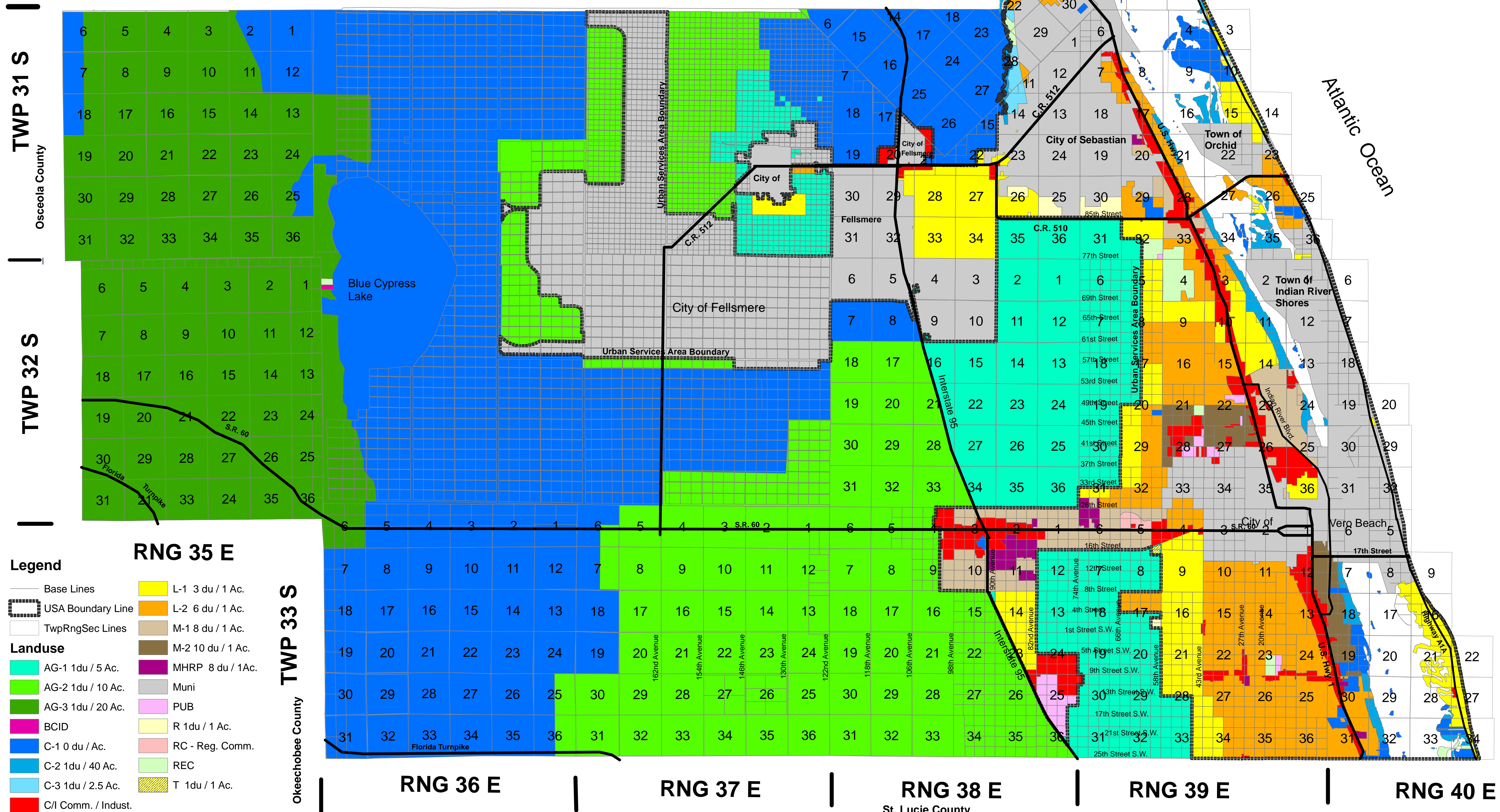

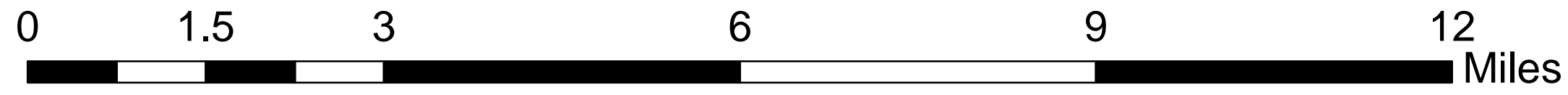


# Indian River County Future Land Use Map

Adopted March 17, 1998 / Updated January 14, 2008



## Legend

- Base Lines
- USA Boundary Line
- TwpRngSec Lines
- Landuse**
- AG-1 1du / 5 Ac.
- AG-2 1du / 10 Ac.
- AG-3 1du / 20 Ac.
- BCID
- C-1 0 du / Ac.
- C-2 1du / 40 Ac.
- C-3 1du / 2.5 Ac.
- C/I Comm. / Indust.
- L-1 3 du / 1 Ac.
- L-2 6 du / 1 Ac.
- M-1 8 du / 1 Ac.
- M-2 10 du / 1 Ac.
- MHRP 8 du / 1Ac.
- Muni
- PUB
- R 1du / 1 Ac.
- RC - Reg. Comm.
- REC
- T 1du / 1 Ac.

## RNG 35 E

## TWP 33 S

## RNG 36 E

## RNG 37 E

## RNG 38 E

St. Lucie County

## RNG 39 E

## RNG 40 E